








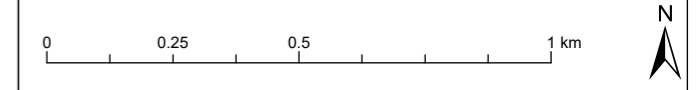


Legend

-  Indicative Substation Platform
-  Indicative Substation Landscaping (20m Buffer Earthworks)
-  Indicative Substation Earthworks (35m Buffer Platform)
-  Site of Special Scientific Interest
-  Indicative Landfill
-  OSMM Roads
-  EDF Option
-  EDF Licensed Area
-  Residential Property



© Crown copyright and database rights 2022 Ordnance Survey 0100031673.
 Contains NatureScot information licensed under the Open Government Licence v3.0

Project Name
BERWICK BANK WIND FARM

Drawing Title
FIGURE 4.6
EDF SUBSTATION CONSTRAINTS

Rev	Date	Details	Status	Drwn	Rqst	Chkd	Appd
R1	01/03/22	First Issue	FOR INFORMATION	RB	CD	CD	LW
R2	10/10/22	Second Issue	FOR INFORMATION	RB	CD	CD	LW
R3	23/11/22	Third Issue	FOR ISSUE	RB	CD	CD	LW
R4	-	-	-	-	-	-	-

Drawing Number
 LF000010&11-DEV-MAP-098

Scale: 1:15,000 | Plot Size: A3 | Datum: OSGB36 | Projection: BNG

